

48/173

DRAWING NUMBER


DRAWING NUMBER

DRAWING NUMBER

PARCELS J-4, N-4 THE ISLAND AT BOCA WEST - P. U. D.

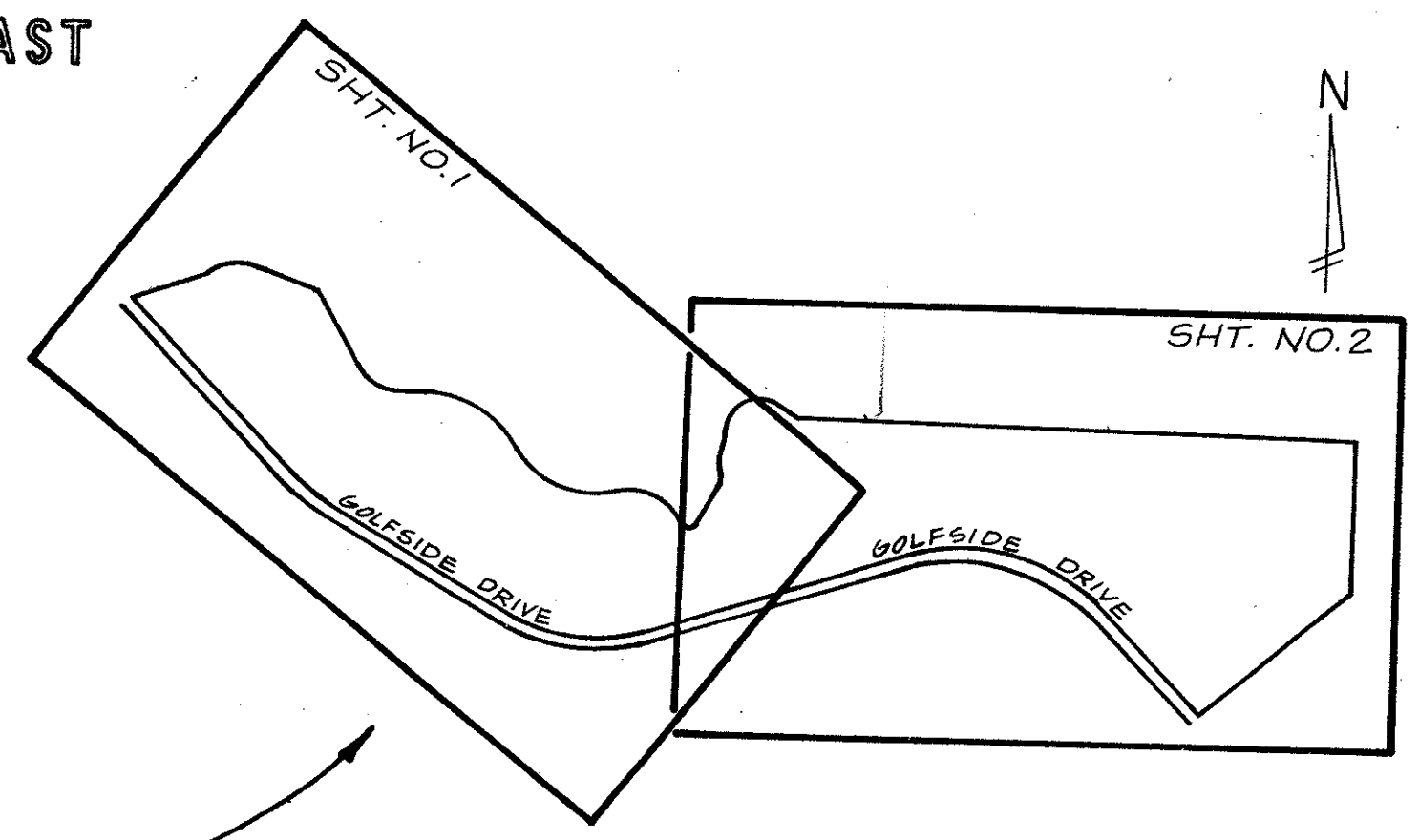
IN PART OF SECTION 9, TOWNSHIP 47 SOUTH, RANGE 42 EAST
PALM BEACH COUNTY, FLORIDA
IN 3 SHEETS SHEET NO. 2

GEE & JENSON
ENGINEERS ARCHITECTS - PLANNERS, INC.
WEST PALM BEACH, FLORIDA
OCTOBER 1983

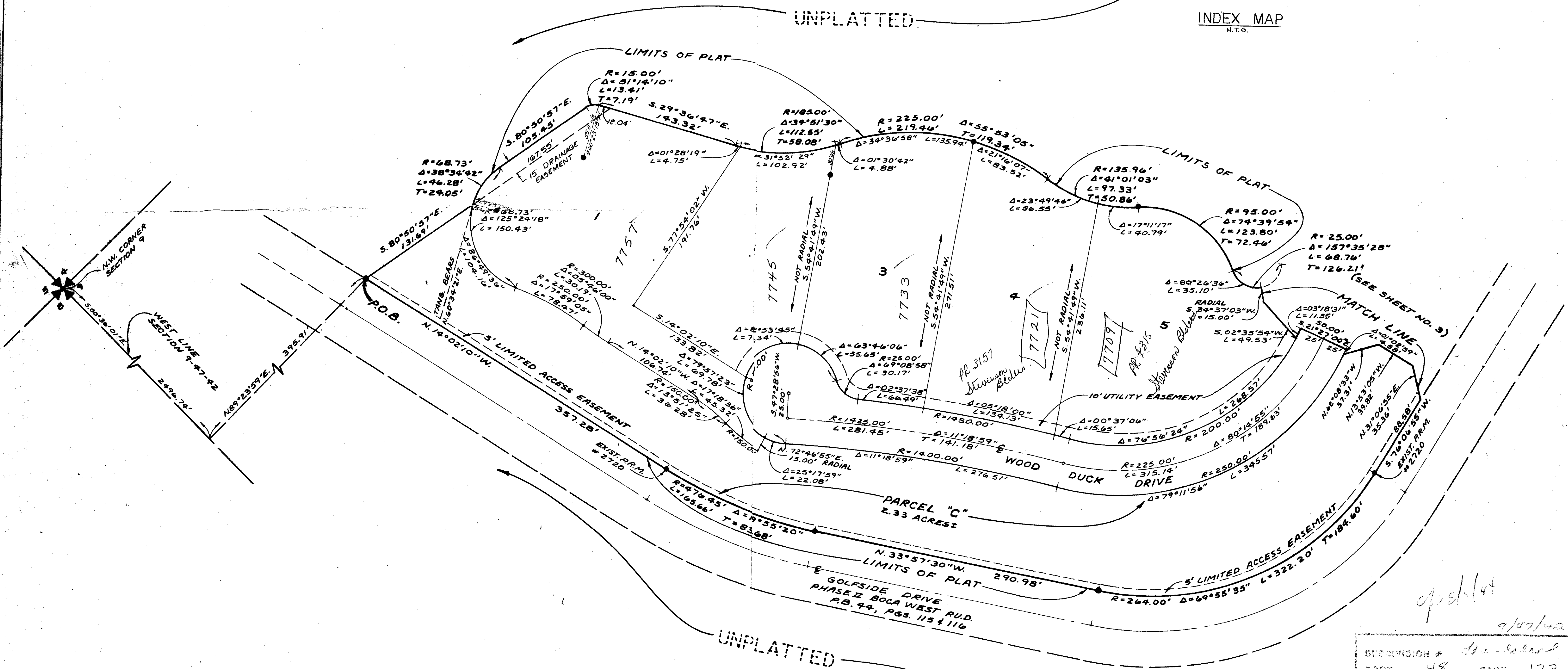


173

STATE OF FLORIDA
COUNTY OF PALM BEACH
This plat was filed for
record at _____ M. this _____ day
of _____ 1984, and duly
recorded in Plat Book No.
on Page _____
JOHN B. DUNKLE
Clerk Circuit Court
By: _____ D.C.



INDEX MAP
N.T.S.



SECTION #	The Island
BOOK	48
PAGE	173
FLOOD ZONE	B
FLOOD MAP #	2308
QUAD #	50
ZONE	AR
SE PLAN	20433
PUD NAME	The Island At Boca West

48/173

0214-312